

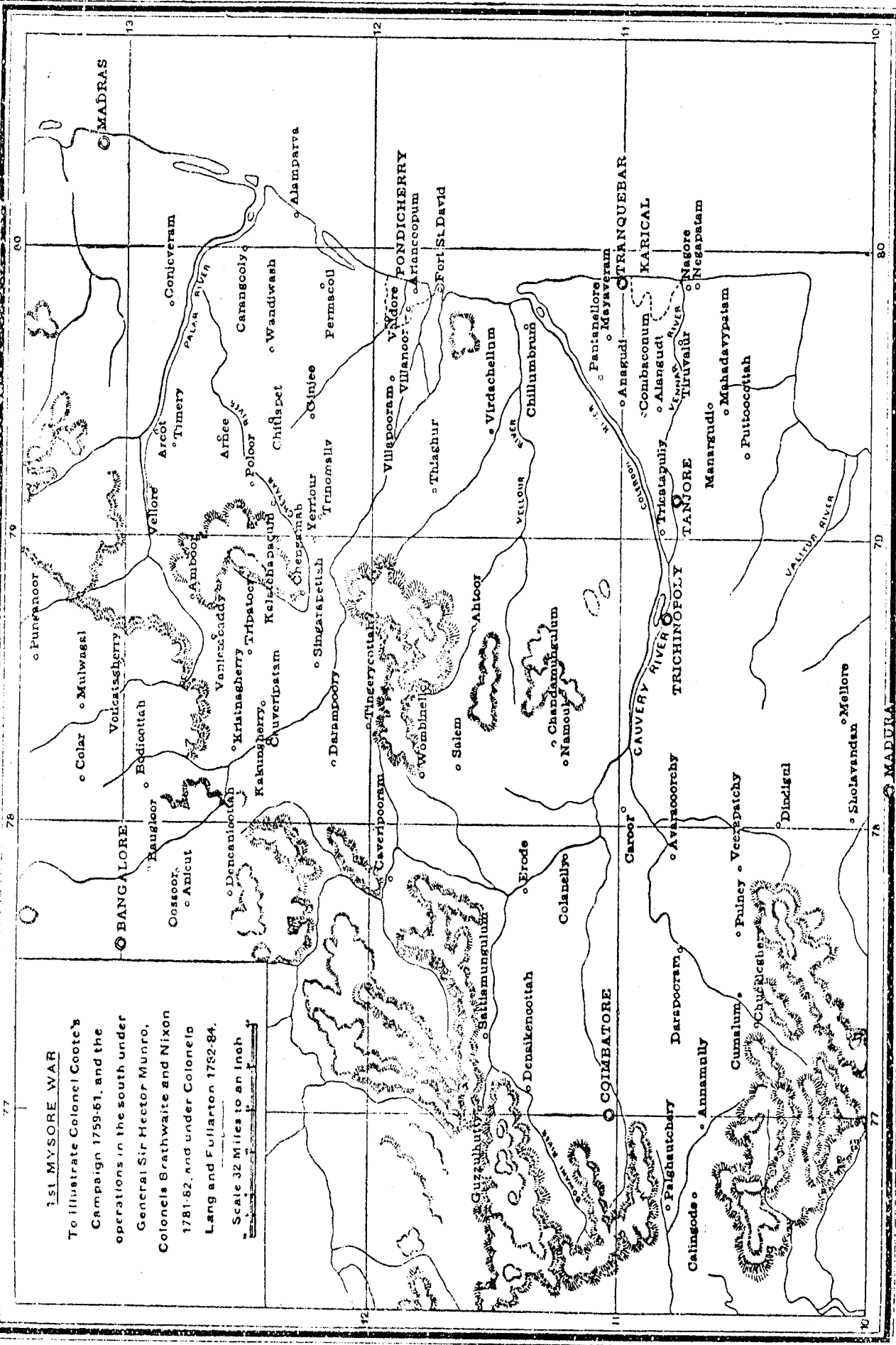
MAP OF
INDIA
 To illustrate the
HISTORY OF MYSORE

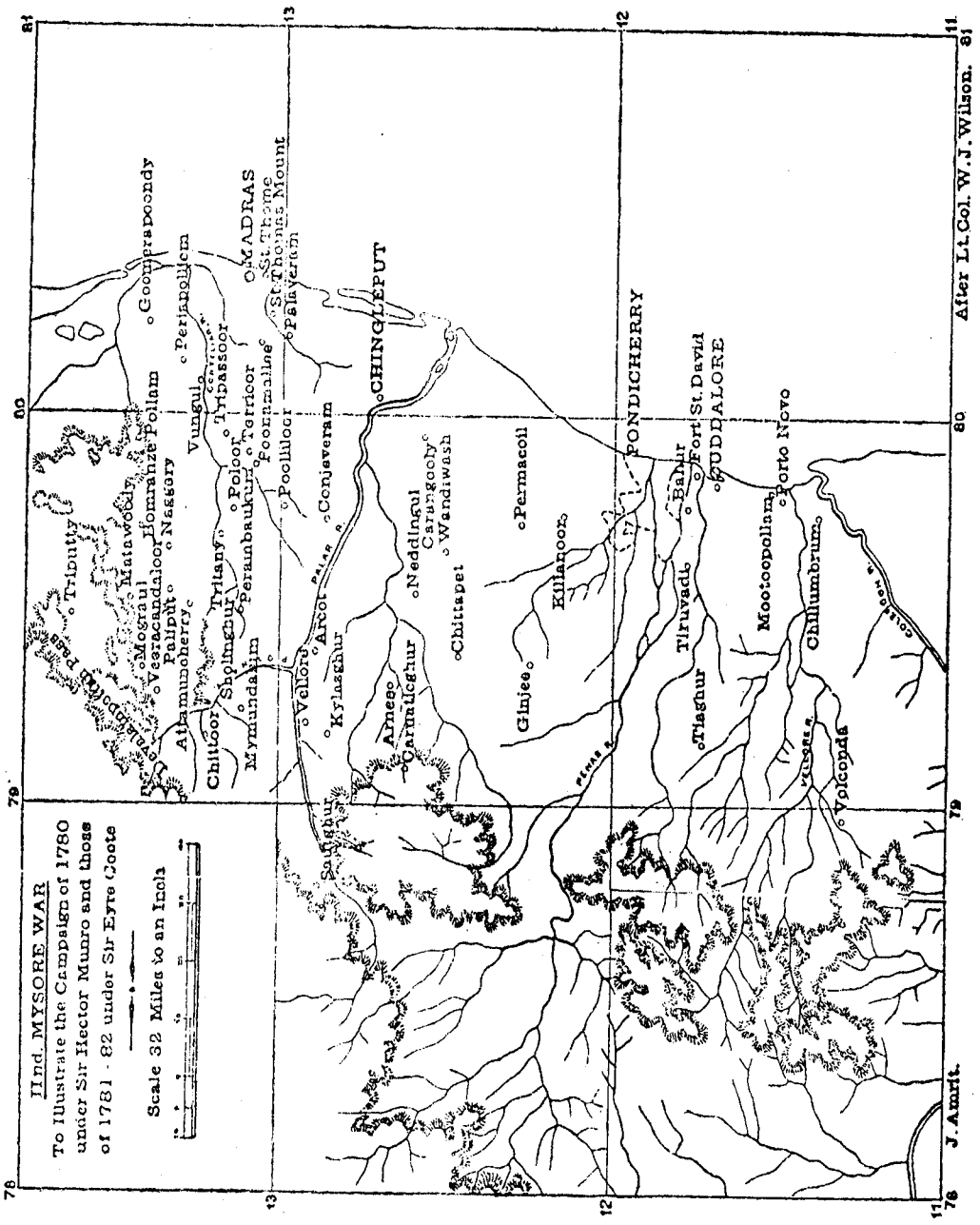
LIMITS OF MYSORE
 ———— in 1817 at the death of Raja Wodeyar
 - - - - - in 1704 at the death of Chikka Deva Raja
 in 1782 at the death of Mairdar Ali Khan
 ~~~~~ since 1798 by Treaty of Seringapatam

**1st MYSORE WAR**

To illustrate Colonel Coote's Campaign 1759-61, and the operations in the south under General Sir Hector Munro, Colonel Brathwaite and Nixon 1781-82, and under Colonel Lang and Fullarton 1782-84.






Scale 32 Miles to an Inch

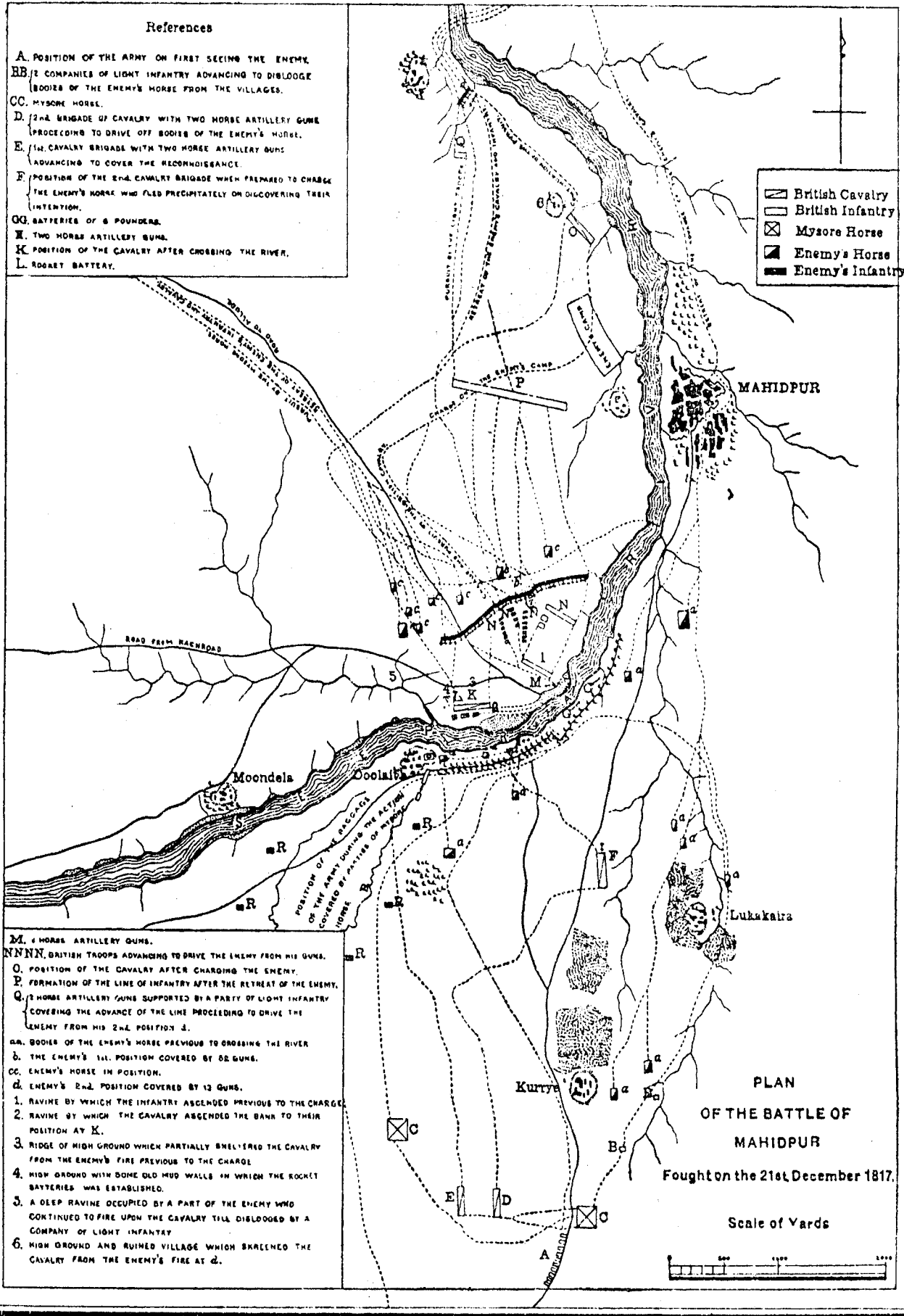




References

- A. POSITION OF THE ARMY ON FIRST SEEING THE ENEMY.
- BB 1/2 COMPANIES OF LIGHT INFANTRY ADVANCING TO DISLodge BODIES OF THE ENEMY'S HORSE FROM THE VILLAGES.
- CC. MYSORE HORSE.
- D. 2nd BRIGADE OF CAVALRY WITH TWO HORSE ARTILLERY GUNS PROCEEDING TO DRIVE OFF BODIES OF THE ENEMY'S HORSE.
- E. 1st CAVALRY BRIGADE WITH TWO HORSE ARTILLERY GUNS ADVANCING TO COVER THE RECONNOISSANCE.
- F. POSITION OF THE 2nd CAVALRY BRIGADE WHEN PREPARED TO CHARGE THE ENEMY'S HORSE WHO FLED PRECIPITATELY ON DISCOVERING THEIR INTENTION.
- GG. BATTERIES OF 6 POUNDS.
- X. TWO HORSE ARTILLERY GUNS.
- K. POSITION OF THE CAVALRY AFTER CROSSING THE RIVER.
- L. ROCKET BATTERY.

-  British Cavalry
-  British Infantry
-  Mysore Horse
-  Enemy's Horse
-  Enemy's Infantry




- M. 6 HORSE ARTILLERY GUNS.
- NNNN. BRITISH TROOPS ADVANCING TO DRIVE THE ENEMY FROM HIS GUNS.
- O. POSITION OF THE CAVALRY AFTER CHARGING THE ENEMY.
- P. FORMATION OF THE LINE OF INFANTRY AFTER THE RETREAT OF THE ENEMY.
- Q. 2 HORSE ARTILLERY GUNS SUPPORTED BY A PARTY OF LIGHT INFANTRY COVERING THE ADVANCE OF THE LINE PROCEEDING TO DRIVE THE ENEMY FROM HIS 2nd POSITION J.
- aa. BODIES OF THE ENEMY'S HORSE PREVIOUS TO CROSSING THE RIVER
- b. THE ENEMY'S 1st POSITION COVERED BY 68 GUNS.
- cc. ENEMY'S HORSE IN POSITION.
- d. ENEMY'S 2nd POSITION COVERED BY 12 GUNS.
- 1. RAVINE BY WHICH THE INFANTRY ASCENDED PREVIOUS TO THE CHARGE
- 2. RAVINE BY WHICH THE CAVALRY ASCENDED THE BANK TO THEIR POSITION AT K.
- 3. RIDGE OF HIGH GROUND WHICH PARTIALLY SHELTERED THE CAVALRY FROM THE ENEMY'S FIRE PREVIOUS TO THE CHARGE
- 4. HIGH GROUND WITH SOME OLD MUD WALLS IN WHICH THE ROCKET BATTERIES WAS ESTABLISHED.
- 5. A DEEP RAVINE OCCUPIED BY A PART OF THE ENEMY WHO CONTINUED TO FIRE UPON THE CAVALRY TILL DISLodGED BY A COMPANY OF LIGHT INFANTRY
- 6. HIGH GROUND AND RUINED VILLAGE WHICH SHELTERED THE CAVALRY FROM THE ENEMY'S FIRE AT d.


PLAN  
OF THE BATTLE OF  
MAHIDPUR  
Fought on the 21st December 1817.  
Scale of Yards



Melukote



Sangama, Srirangapattana



Hudson Church



Garden, Dariya Daulat



Chamarajeshwara Temple

|           |             |          |                                    |
|-----------|-------------|----------|------------------------------------|
| Vol - I   | Descriptive |          |                                    |
| Vol - II  | Historical  | Part - 1 | Historical Part - 2                |
|           | Mediaeval   | Part - 3 | Modern Part - 4                    |
| Vol - III | Economic    |          | Vol - IV Administrative            |
| Vol - V   | Gazetteer   | Part - 1 | Bangalore, Kolar, Tumkur, Mysore   |
|           | Gazetteer   | Part - 2 | Hassan, Kadur, Shimoga, Chitaldrug |